






























Site number and images detailed in report:

Site	Images	Description	Post	
1	1,2,3	Marine Drive	Fire Sign	
2	4,5,6	Marine Drive – nr Channel Court	Lamp post 10	
3	7,8,9	Marine Drive – nr Lundy Drive	Lamp post 15	
4	10,11	Marine Drive – after Lundy Drive	Holiday Sign	
5	12,13	Marine Drive	Lamp 19	

6	14,15	Station Approach	Lamp 28			
7	16,17	Station Approach	Direction Sign			
8	18,19	Esplanade Junction South Street	Post DA			
9	20	Esplanade before Vicarage St	Post			
10	21,22,23 (24)	Berrow Road by Rectory Drive	Lamp 94	 	 	<p>(additional photo to highlight hazards)</p>

11	25,26,27	Berrow Road before Stoddens	Lamp 107			
12	28,29,30	Stoddens Road by The Grove	Tennis club sign			
13	31,32	Stoddens Road nr Stoneleigh Cl	Post			
14	33,34,35	Stoddens Road nr Southernleigh	Post			
15	36,37	Love Lane (Hawley/Ramsey Way)	Post			
16	38, 39,40	Love Lane into BOS opp Layby	Post			

17	41,42,43	Frank Foley after Tesco Junc	Lamp post 7			
18	44,45,46	Frank Foley mid way	Lamp post 15			
19	47,48,49	Church Street opp Grange Ave	Post			
20	50, 51,52	Burnham Road nr KA School	Lamp Post 26	